SEZIONE 01



SEZIONE 02

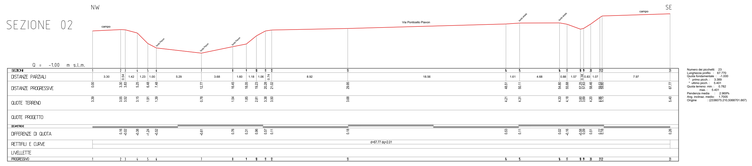

SEZIONE 03



SEZIONE 04



SEZIONE 05



SEZIONE 06



SEZIONE 07



SEZIONE 08



SEZIONE 09

SEZIONE 10



SEZIONE 11

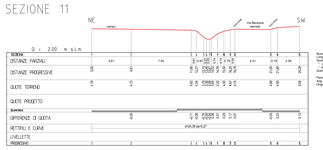

SEZIONE 12



SEZIONE 13



SEZIONE 14



SEZIONE 15



SEZIONE 16



SEZIONE 17



SEZIONE 18



SEZIONE 19



SEZIONE 20



SEZIONE 21



Rev.	Data	Descrizione	Elaborato	Controllato	Approvato
00	21 settembre 2022	Rilievo plano-altimetrico profili trasversali fossi comune di Chiarano	G. Rigatto	Y. Migotto	C. Lavorato

Adastra Engineering srl
Sede legale: Via Colle 28 31020 Tovo di Sinistra Cimadolmo
Sede operativa: Via Cadore 48 30020 Torre di Mosto (Venezia)
Tel. 0422 740570
info@adastra.it - adastraingegneria@pec.it - www.adastra.it

ADASTRA ENGINEERING
SOCIETÀ TRA PROFESSIONISTI A RESPONSABILITÀ LIMITATA

COMUNE DI CHIARANO
Via Guglielmo Marconi, 1
31040 Chiarano (TV)
Tel. 0422 740010
pec: comune.chiarano@pecveneto.it

TITOLO

Rilievo plano-altimetrico su profili trasversali ai capo-fossi, fossi e scoline nel Comune di Chiarano

PROGETTO

Piano delle Acque del Comune di Chiarano

Data: 21 settembre 2022	Cod. comm. : 22141	Codice n° : 22141_20220921_T01_00	Tavola n° 01	Progettista RG
Scala: /	Formato: A0			

SEZIONE 22



SEZIONE 23



SEZIONE 24



SEZIONE 25