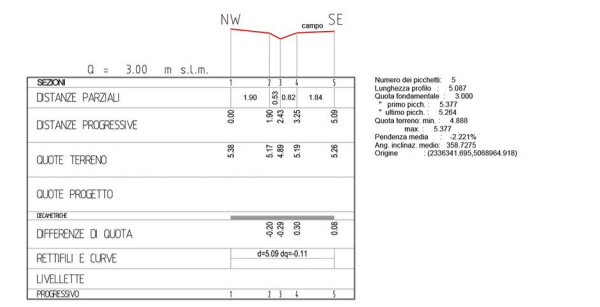




SEZIONE 26



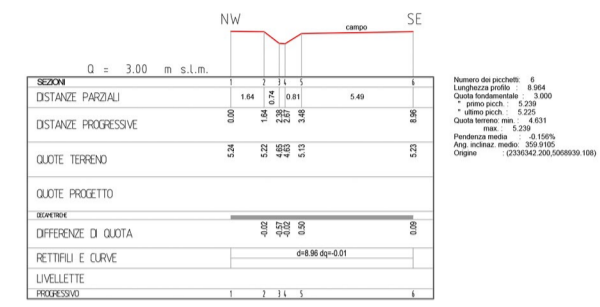
SEZIONE 33



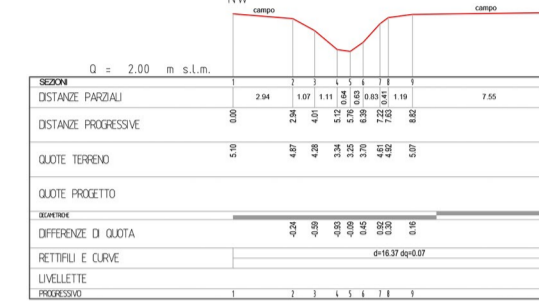
SEZIONE 40



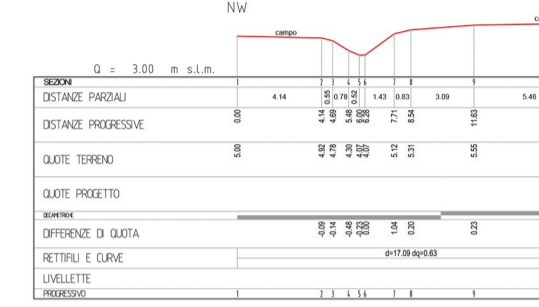
SEZIONE 27



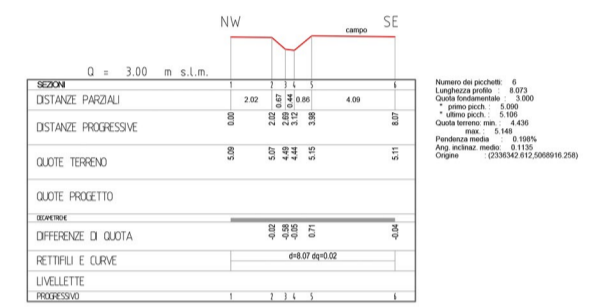
SEZIONE 34



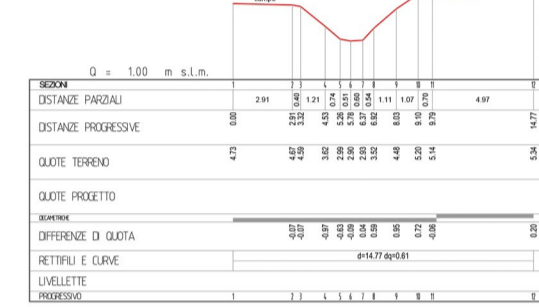
SEZIONE 41



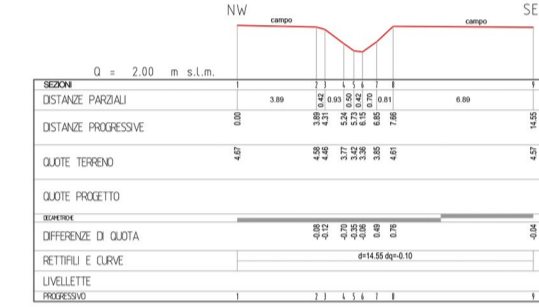
SEZIONE 28



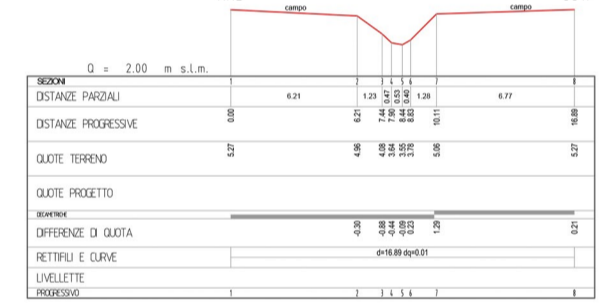
SEZIONE 35




SEZIONE 42



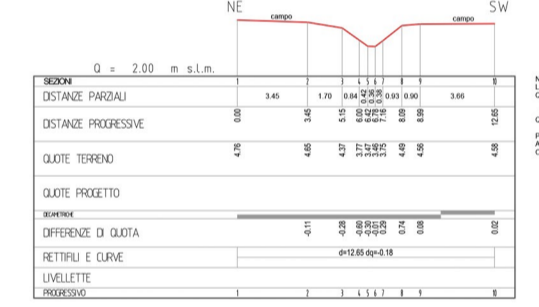
SEZIONE 29



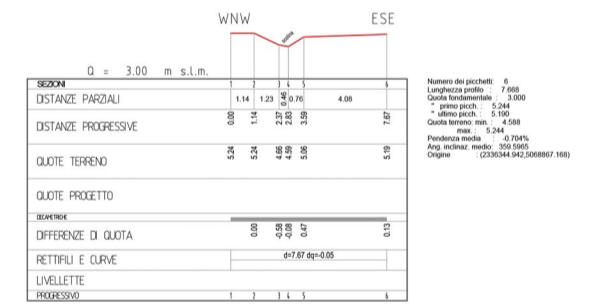
SEZIONE 36



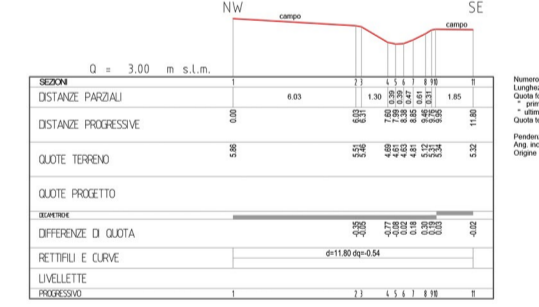
SEZIONE 43



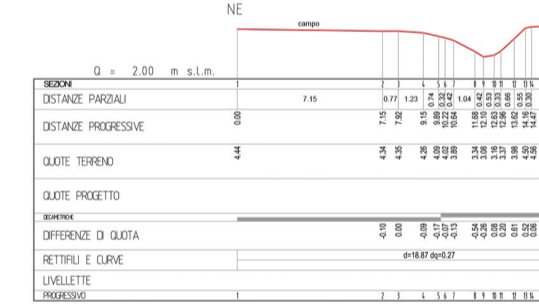
SEZIONE 30



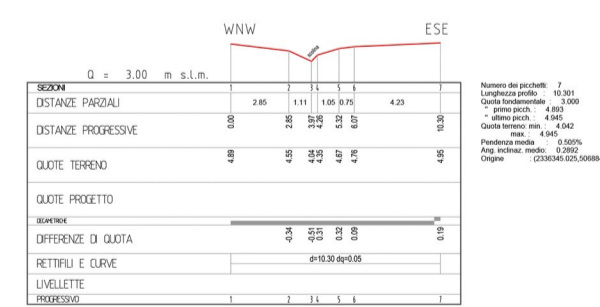
SEZIONE 37



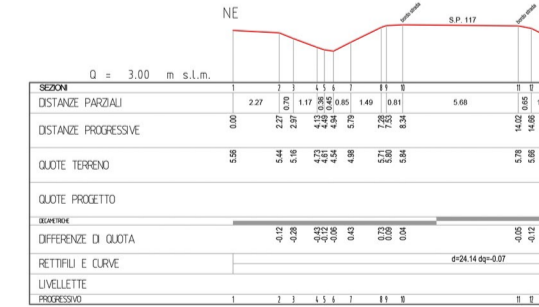
SEZIONE 44



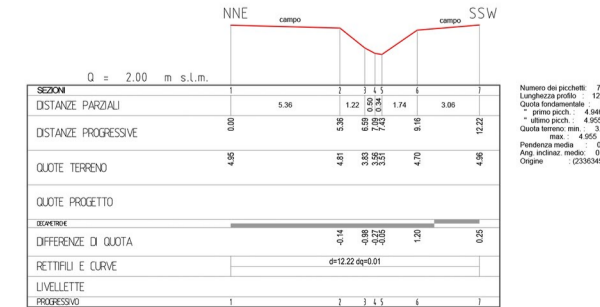
SEZIONE 31



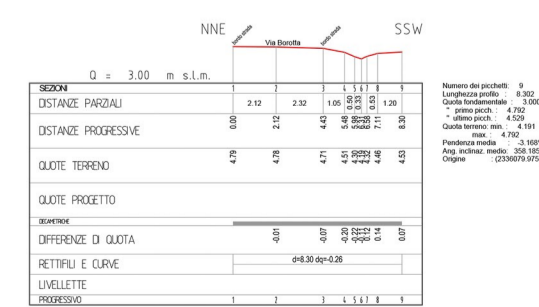
SEZIONE 38



SEZIONE 32



SEZIONE 39



Rev.	Data	Descrizione	Elaborato	Completato	Approvato
00	21 settembre 2022	Rilievo piano-altimetrico su profili trasversali fossi comunali di Chiarano	G. Rigillo	Y. Migliorini	C. Lavacchi

Adastro Engineering srl
 COMUNE DI CHIARANO

TITOLO
 Rilievo piano-altimetrico su profili trasversali ai capo-fossi, fossi e scoline nel Comune di Chiarano

PROGETTO
 Piano delle Acque del Comune di Chiarano

Data 21 settembre 2022	Cod. comm. 22141	Codice n° 22141_2022001_1302_00	Fascia n°	Progettista
Scala 1	Formato A0		02	RG

INQUADRAMENTO TOPOGRAFICO PROFILI TRASVERSALI
 Sezioni varie



INQUADRAMENTO TOPOGRAFICO PROFILI TRASVERSALI
 Sezioni varie



INQUADRAMENTO TOPOGRAFICO PROFILI TRASVERSALI
 Sezioni varie

