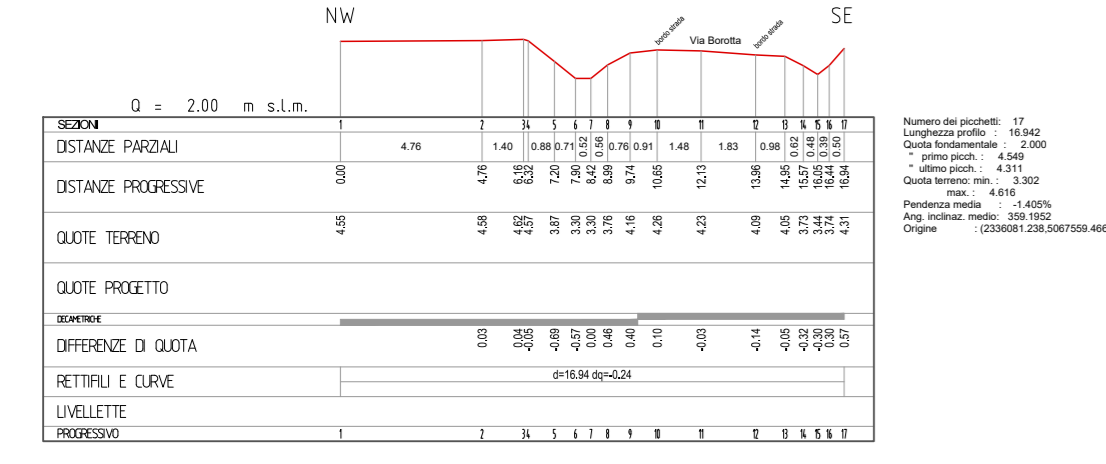
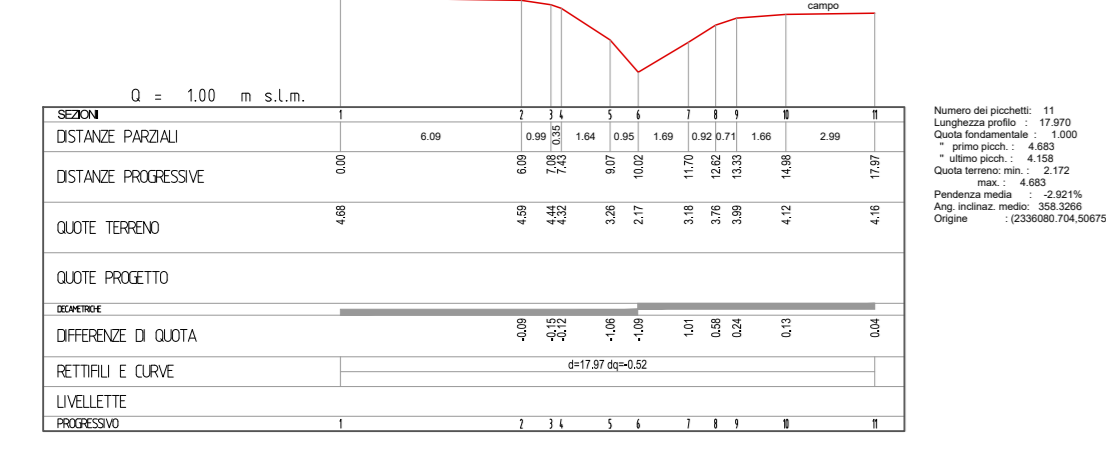


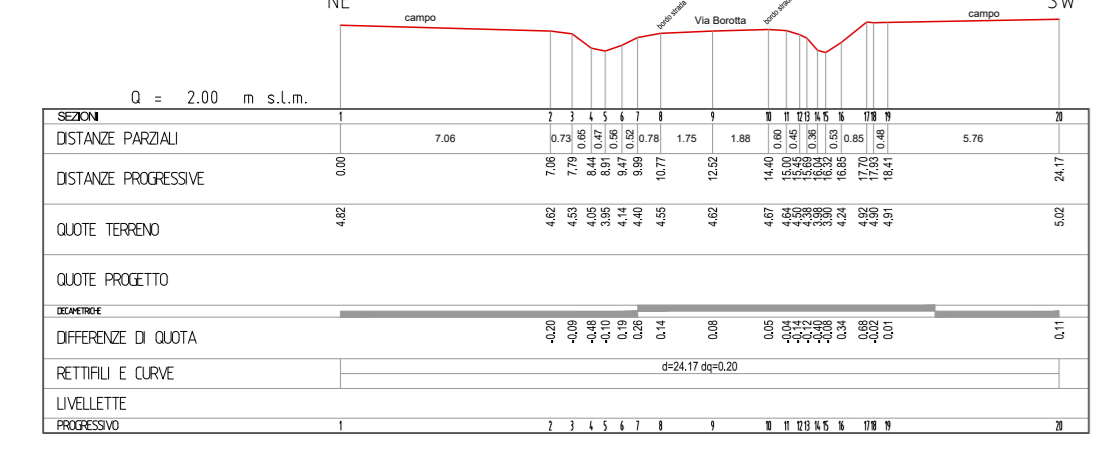
SEZIONE 45



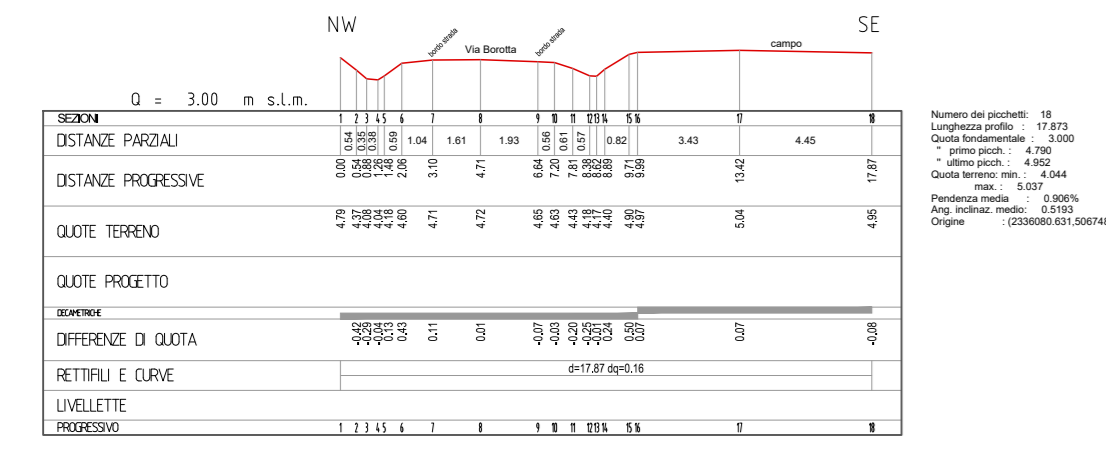
SEZIONE 46



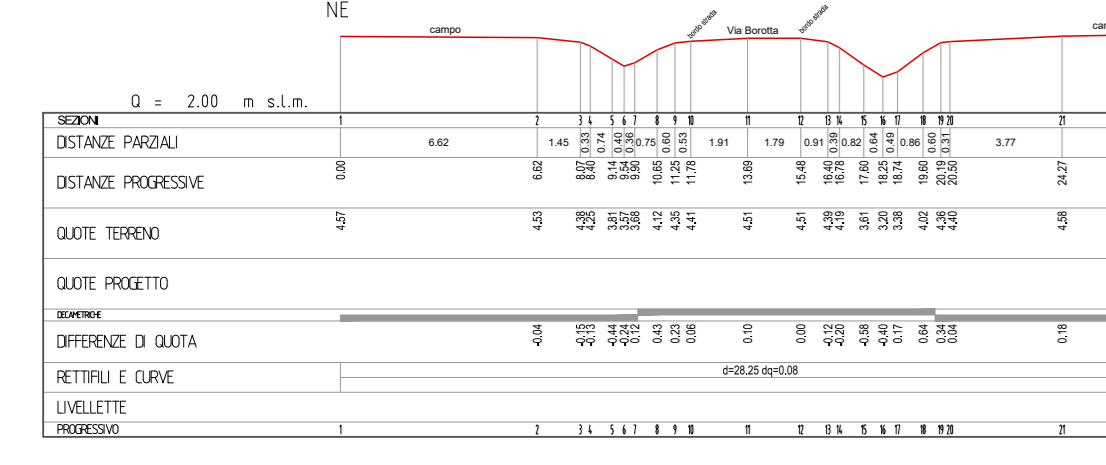
SEZIONE 47



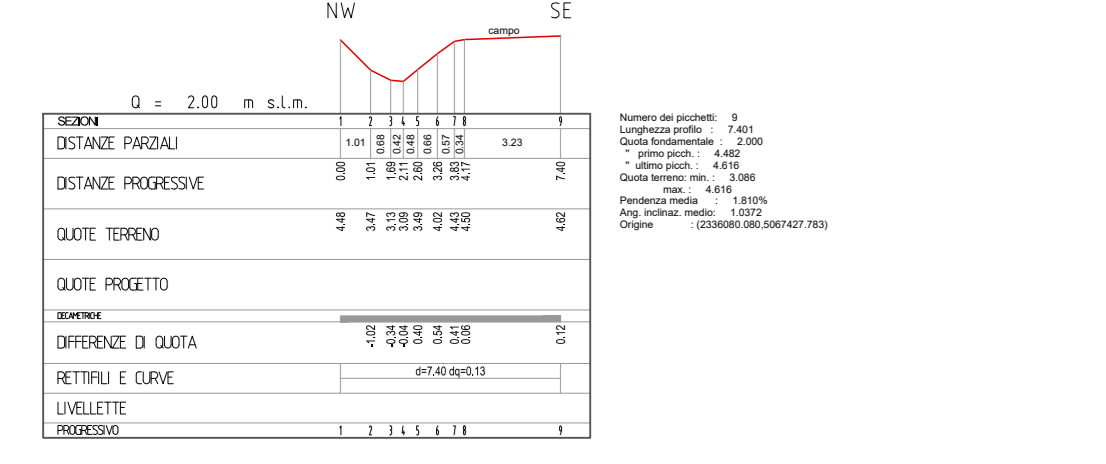
SEZIONE 48



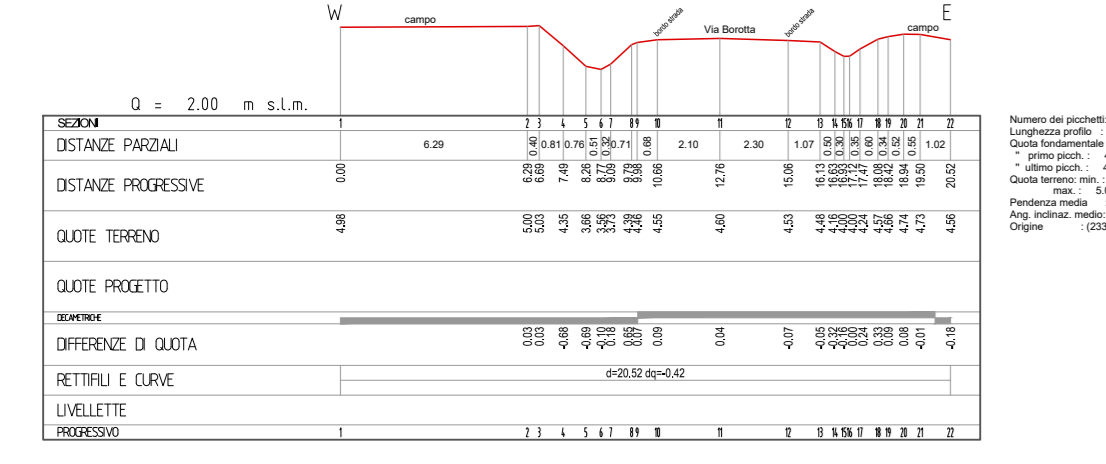
SEZIONE 49



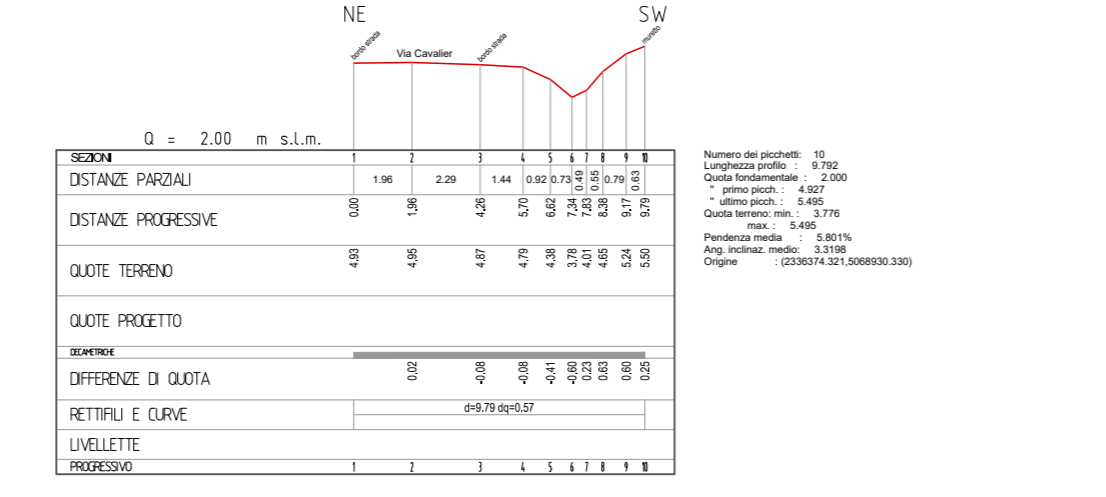
SEZIONE 50



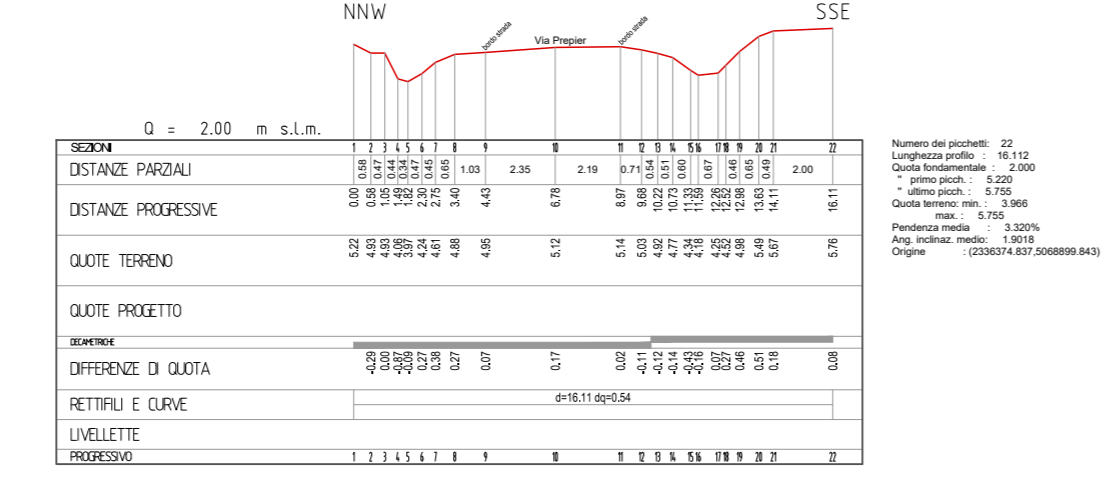
SEZIONE 51



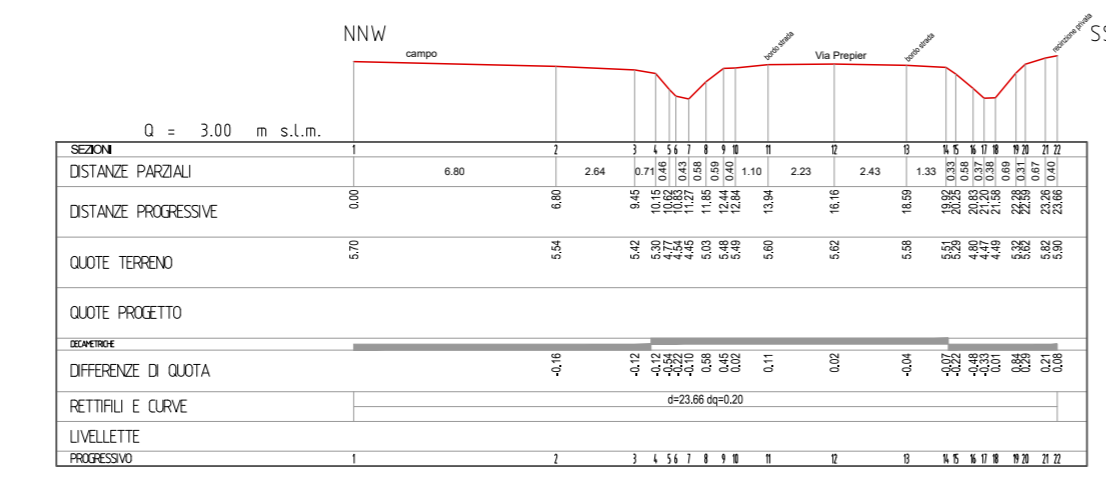
SEZIONE 52



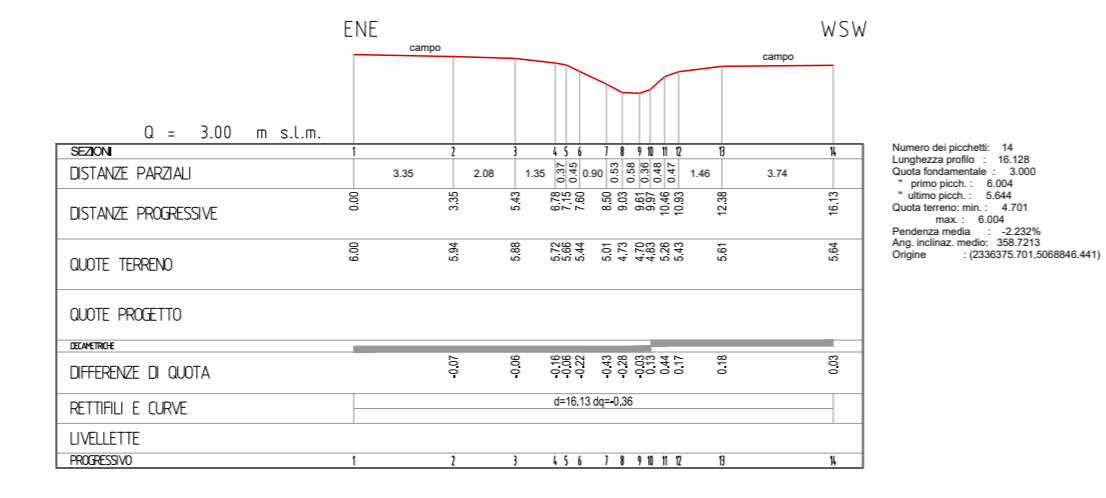
SEZIONE 53



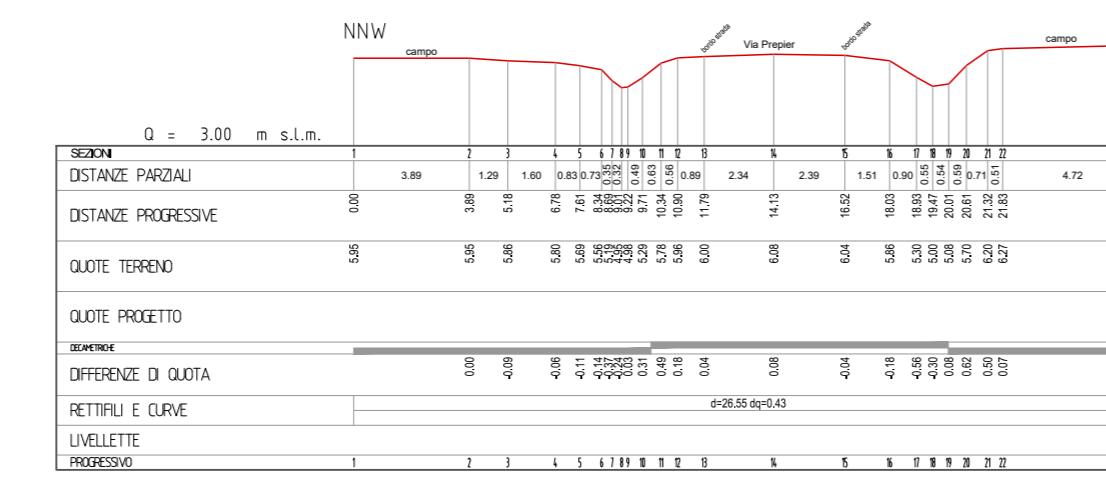
SEZIONE 54



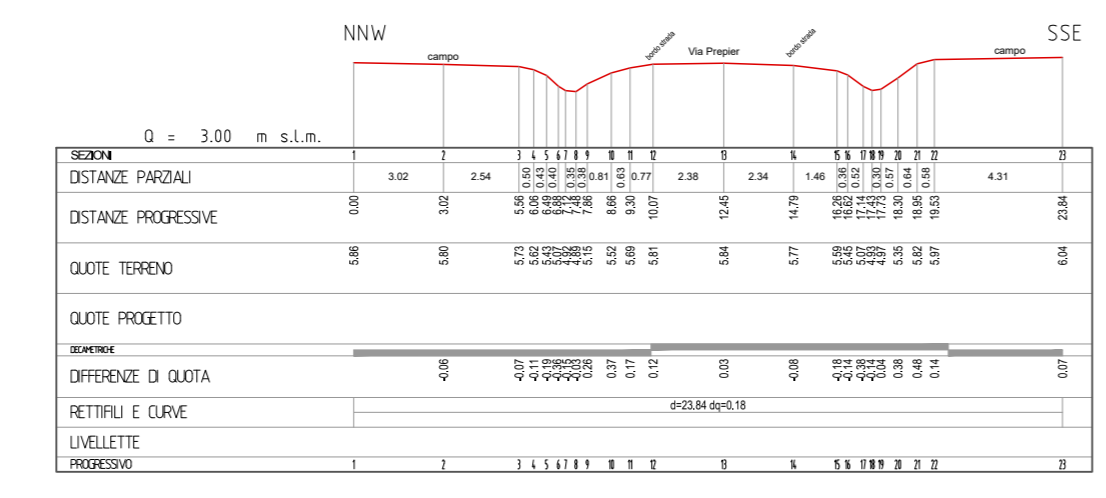
SEZIONE 55



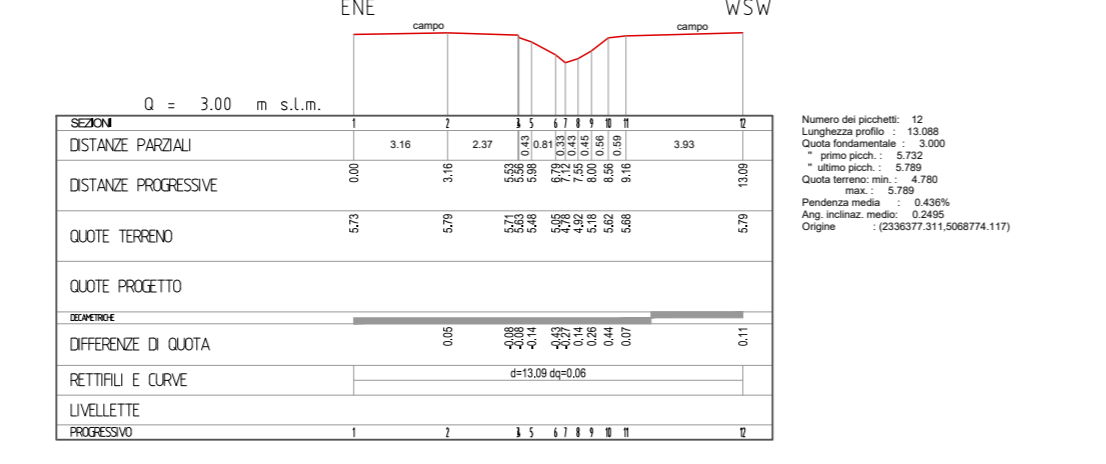
SEZIONE 56



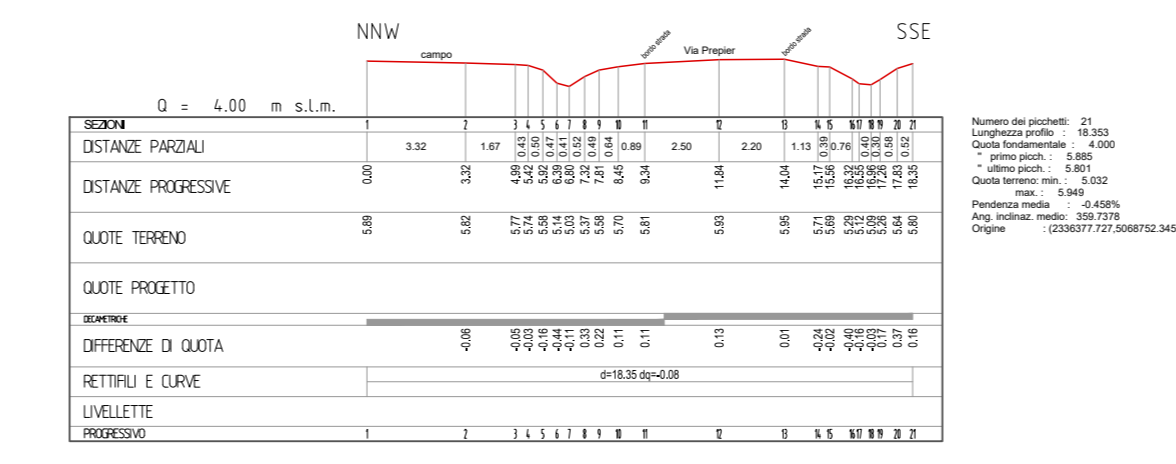
SEZIONE 57



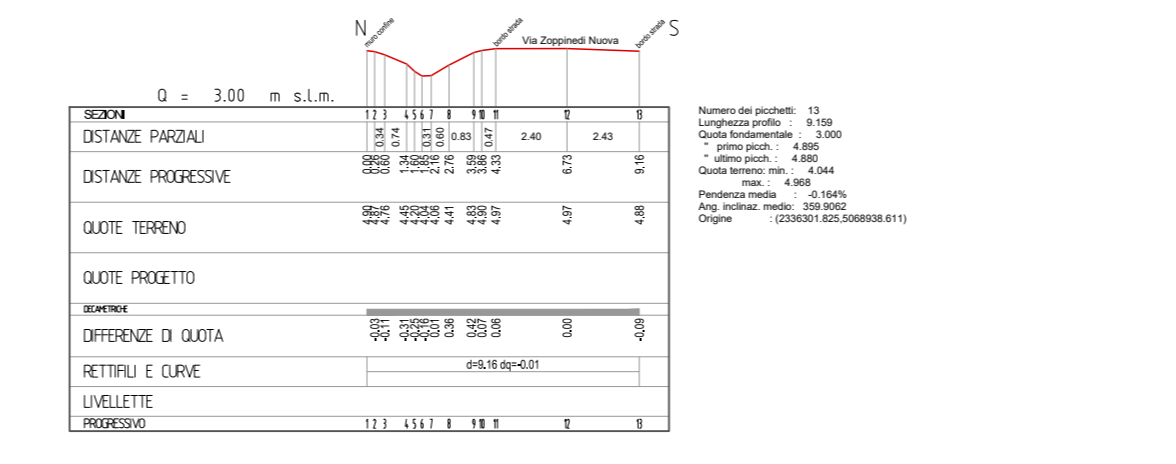
SEZIONE 58



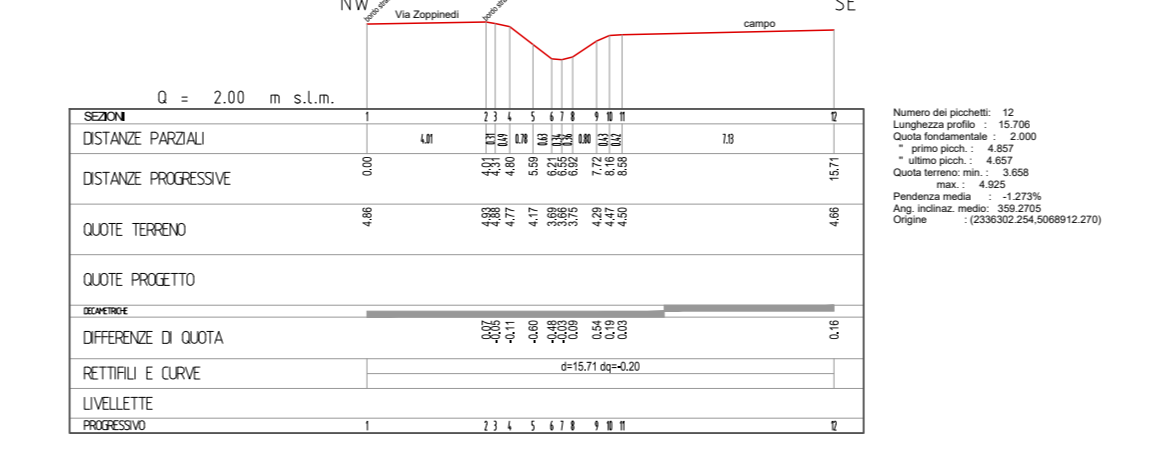
SEZIONE 59



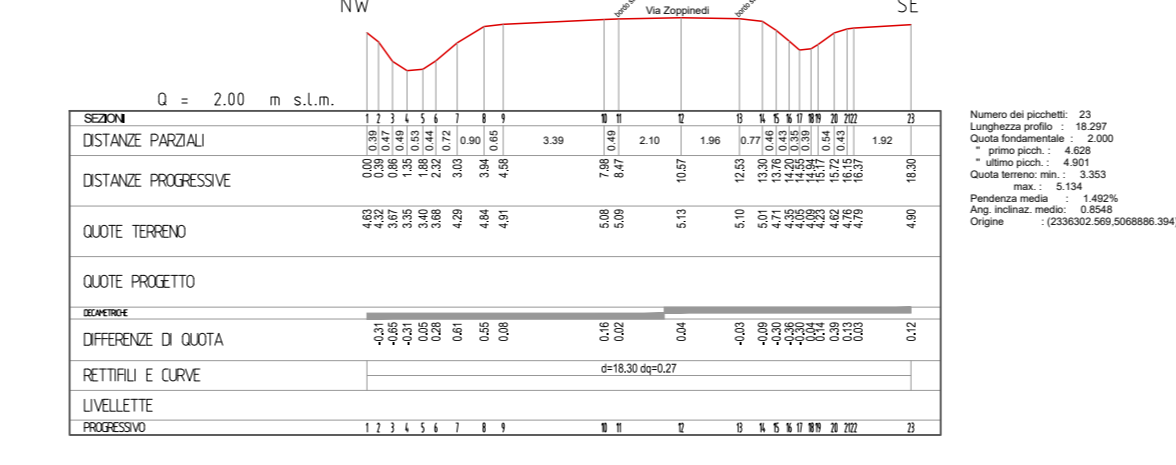
SEZIONE 60



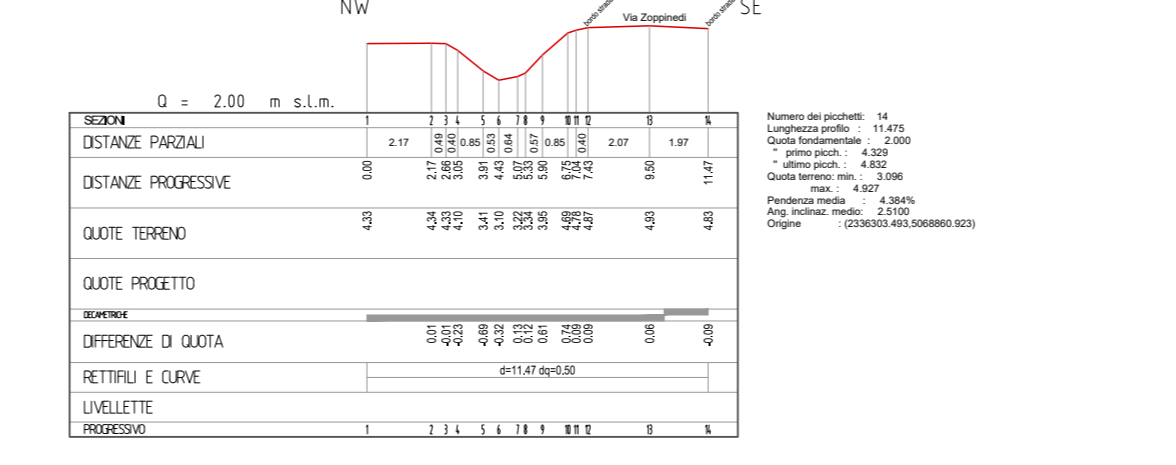
SEZIONE 61



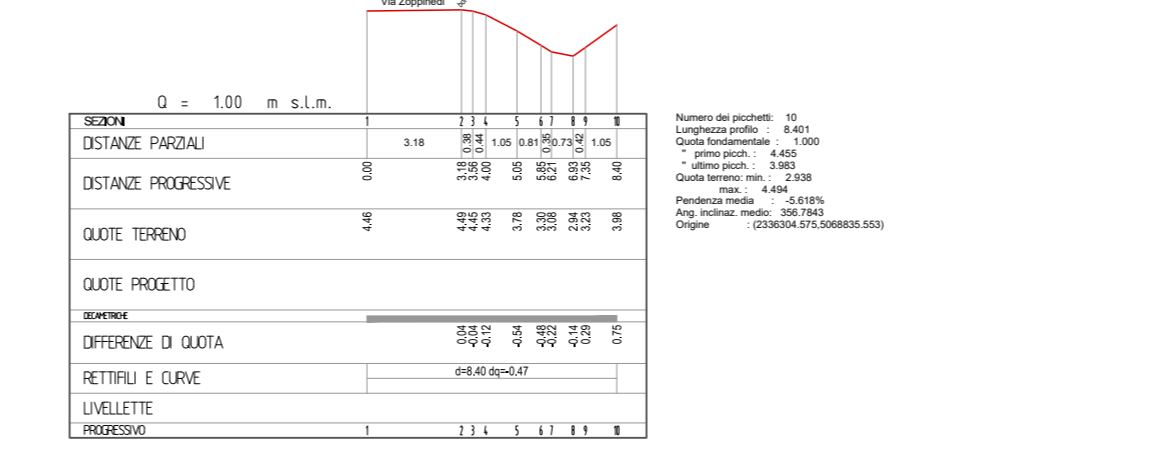
SEZIONE 62



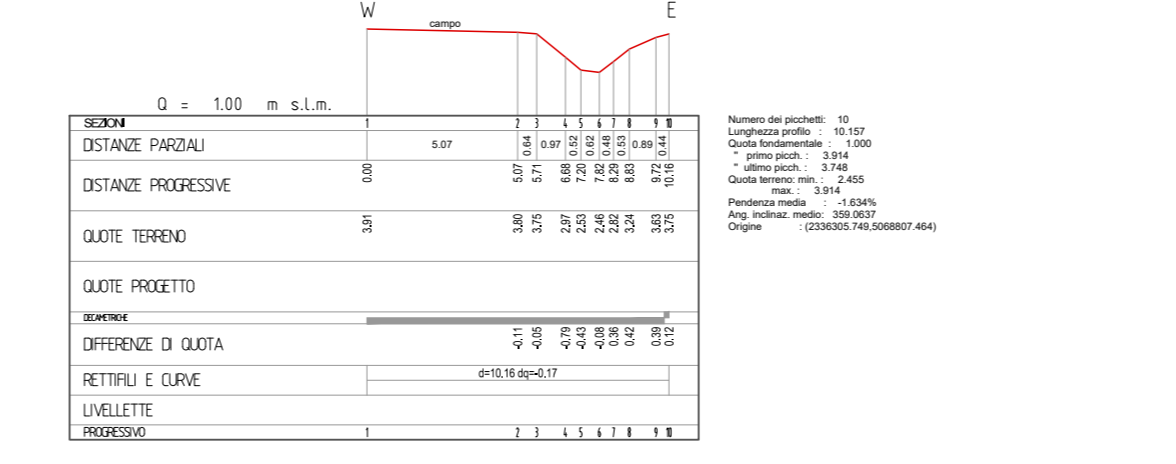
SEZIONE 63



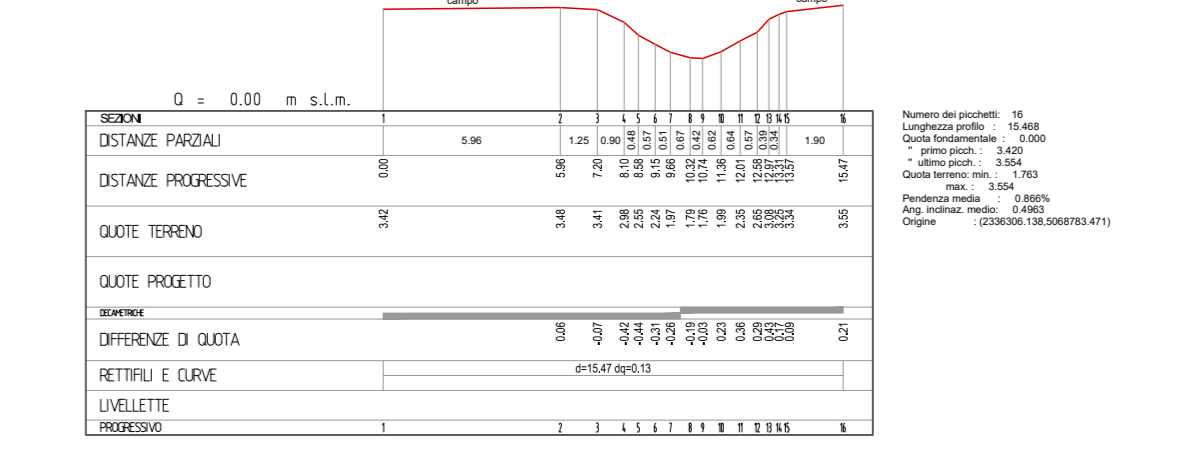
SEZIONE 64



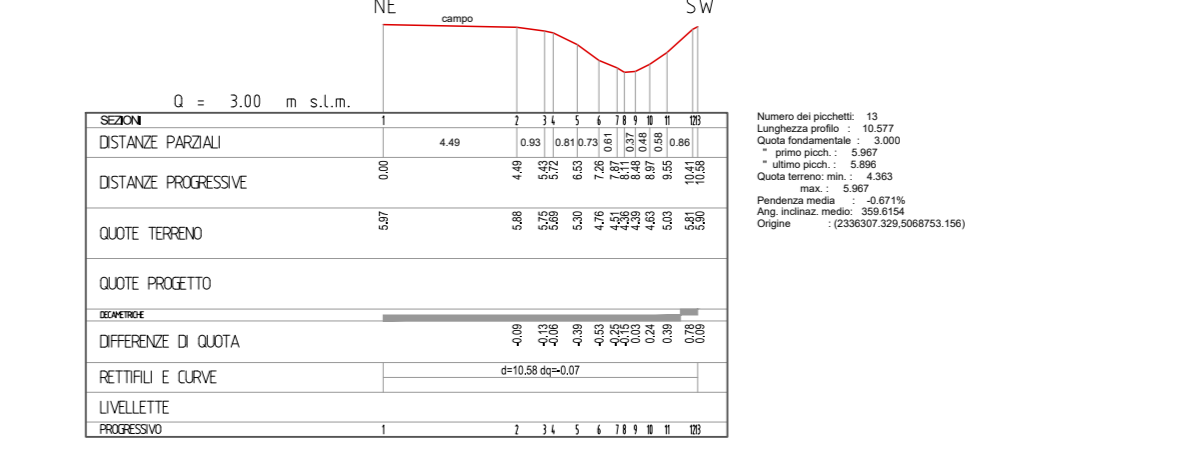
SEZIONE 65



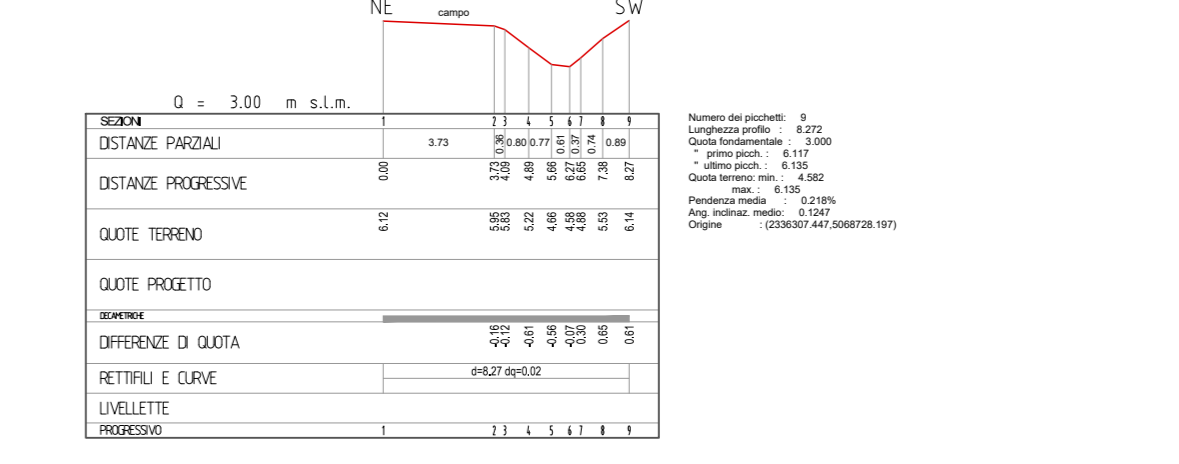
SEZIONE 66



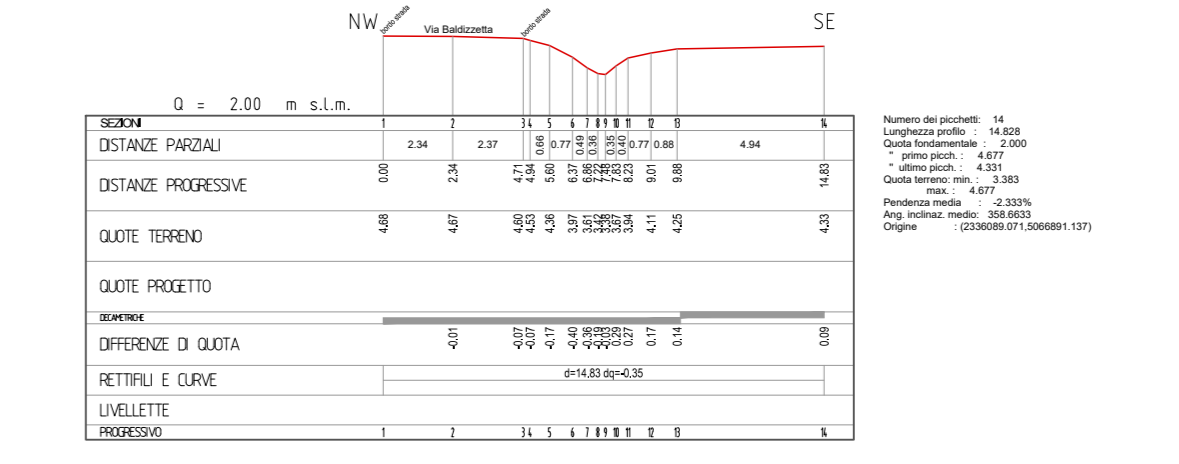
SEZIONE 67



SEZIONE 68



SEZIONE 69



Rev.	Data	Descrizione	Elaborato	Controllato	Approvato
00	21 settembre 2022	Rilievo piano-altimetrico prof. trasversali nei comuni di Chiarano	G. Ripetto	V. Mignotti	C. Lavecchia

Adstra Engineering srl
 COMUNE DI CHIARANO

TITOLO
Rilievo piano-altimetrico su profili trasversali ai capo-fossi, fossi e scoline nel Comune di Chiarano

PROGETTO
Piano delle Acque del Comune di Chiarano

Data: 21 settembre 2022	Cod. comm.: 2241	Codice p. f.: 2241_20220081_739_00	Tramite p. f.:	Progetto n.:
Scala: 7	Formato: A2		03	002